






-890000

-880000

Legend

-  Barnesmore Bog NHA
-  Habitat Survey Area
-  Proposed Infrastructure Extent
-  Existing Infrastructure Extent
-  Rivers



Republic of Ireland

Northern Ireland

Lough Eske

River Derg

River Eske

Glendergan River

7300000

7300000

-890000

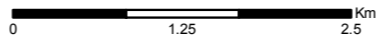
-880000

Esri, HERE, DeLorme, MapmyIndia, © OpenStreetMap contributors, and the GIS user community, Source: Esri, DigitalGlobe, GeoEye, Earthstar Geographics, CNES/Airbus DS, USDA, USGS, AeroGRID, IGN, and the GIS User Community



Rev	Date	By	Comment
A	17/12/19	RN	First Issue.

1:55,982
Scale @ A3



Source: Esri, DigitalGlobe, GeoEye, Earthstar Geographics, CNES/Airbus DS, USDA, USGS, AeroGRID, IGN, and the GIS User Community

Barnesmore Windfarm Repowering 6.2 - Habitat Survey Area

Drg No	EIAR Chap 6 Biodiversity	
Rev	A	Datum: TM65
Date	17/12/19	Projection: TM
Figure	6.2	